











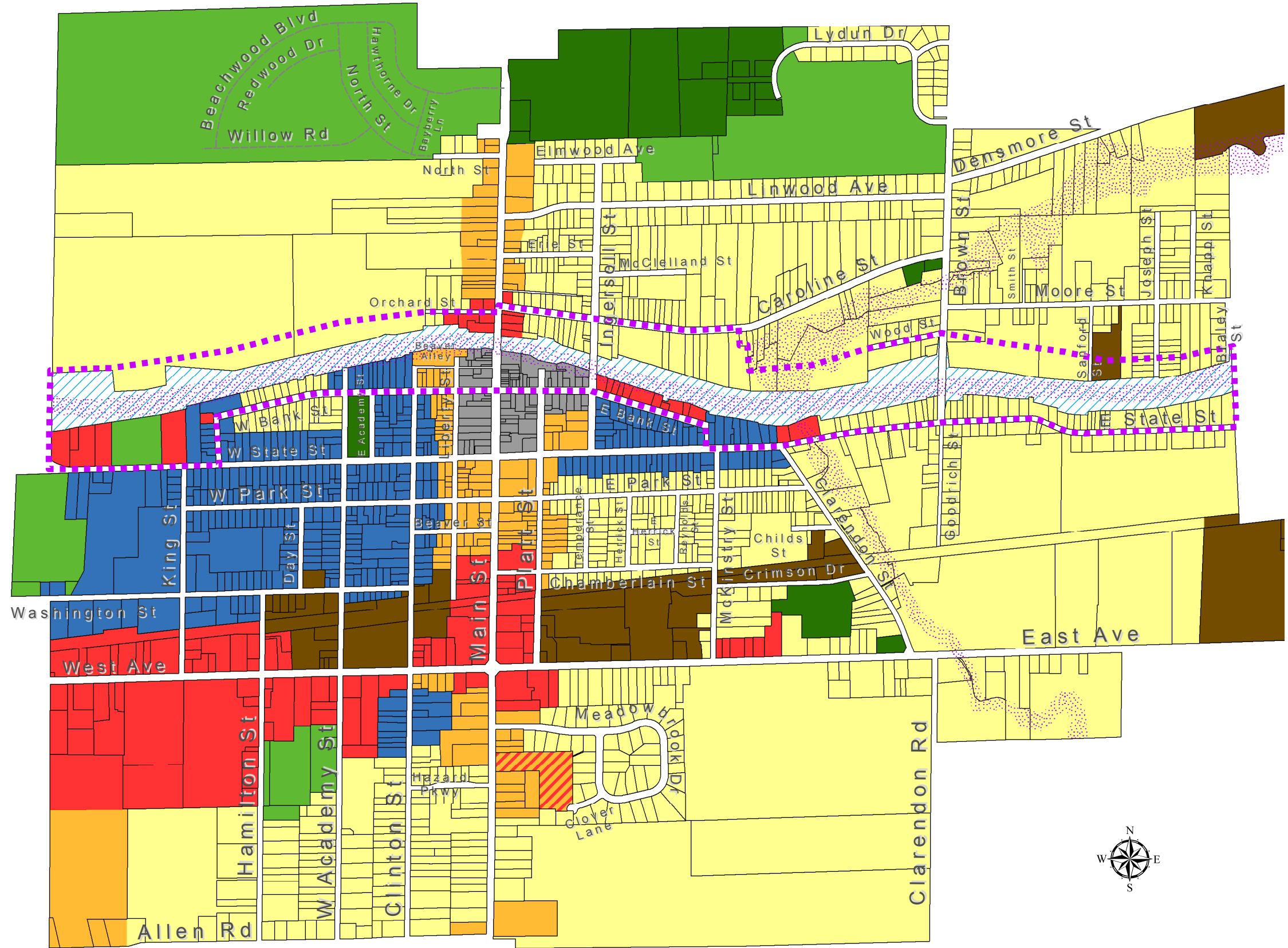


Zoning Map of the Village of Albion, New York

Zoning Districts

-  R-1: Single Family Residential
-  R-2: One and Two Family Residential
-  R-3: Multifamily Residential
-  R-MH: Mobile Home Park
-  R-C: Residential/Offices/Limited Business
-  CBD: Central Business District
-  GC: General Commercial
-  PC: Planned Commercial Development
-  LI: Light Industrial
-  F: Flood Hazard Overlay¹
-  C: Canal Overlay
-  Canal Right-of-Way

¹ F District included for general illustrative purpose only; consult FEMA Flood Insurance Rate Maps and Flood Boundary - Floodway Maps to determine whether particular properties are within Flood Hazard Areas.



Adopted: December 1996
Revised: October 1999



Street Label Version
Prepared 5-7-10
by
Orleans County
Department of
Planning and Development

